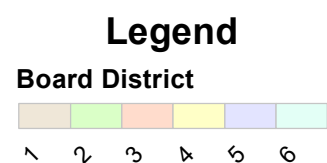
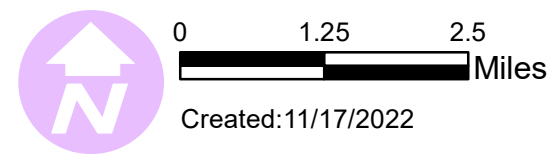
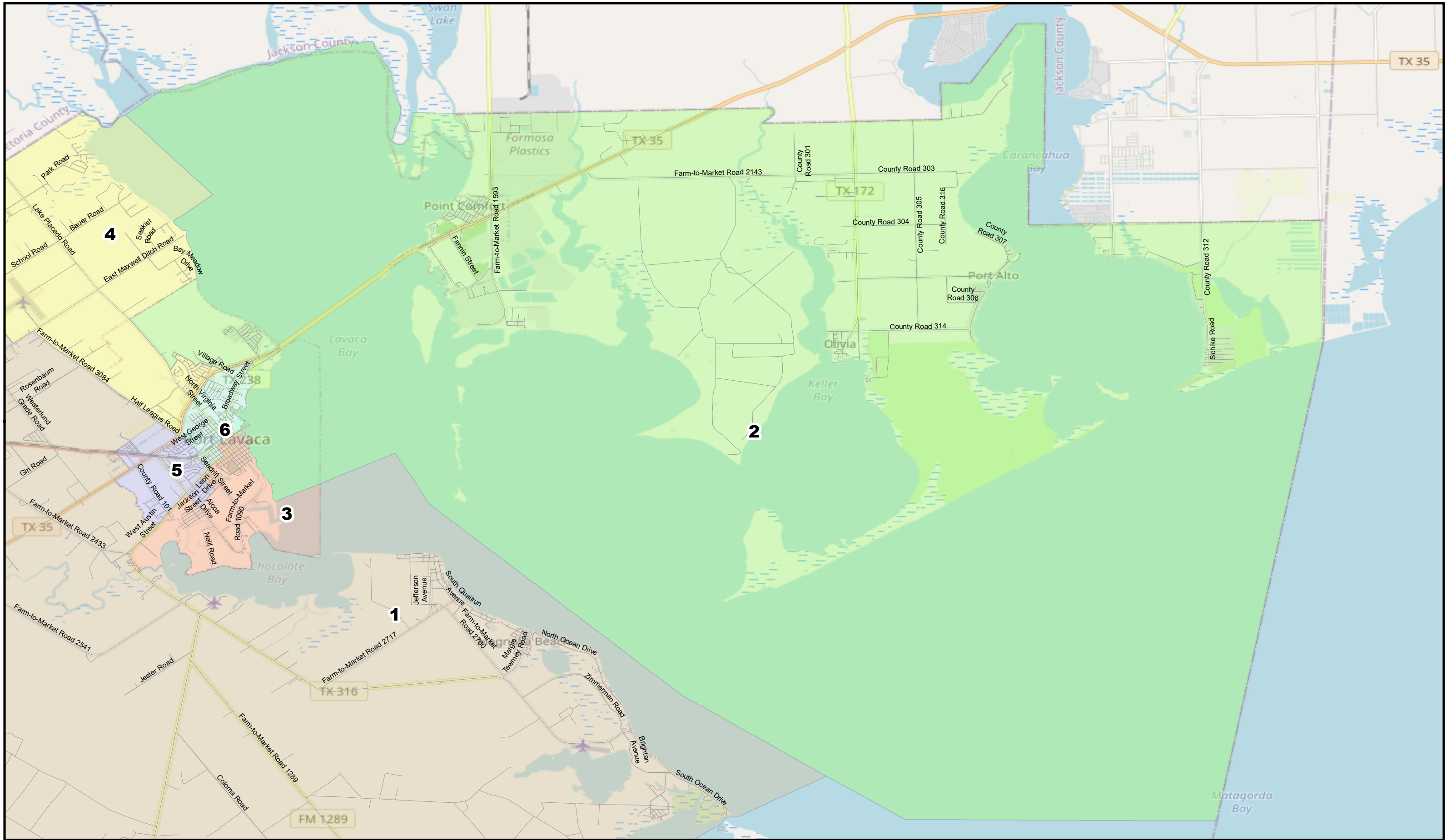


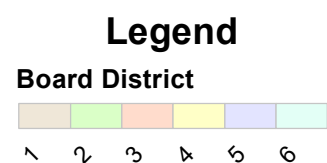
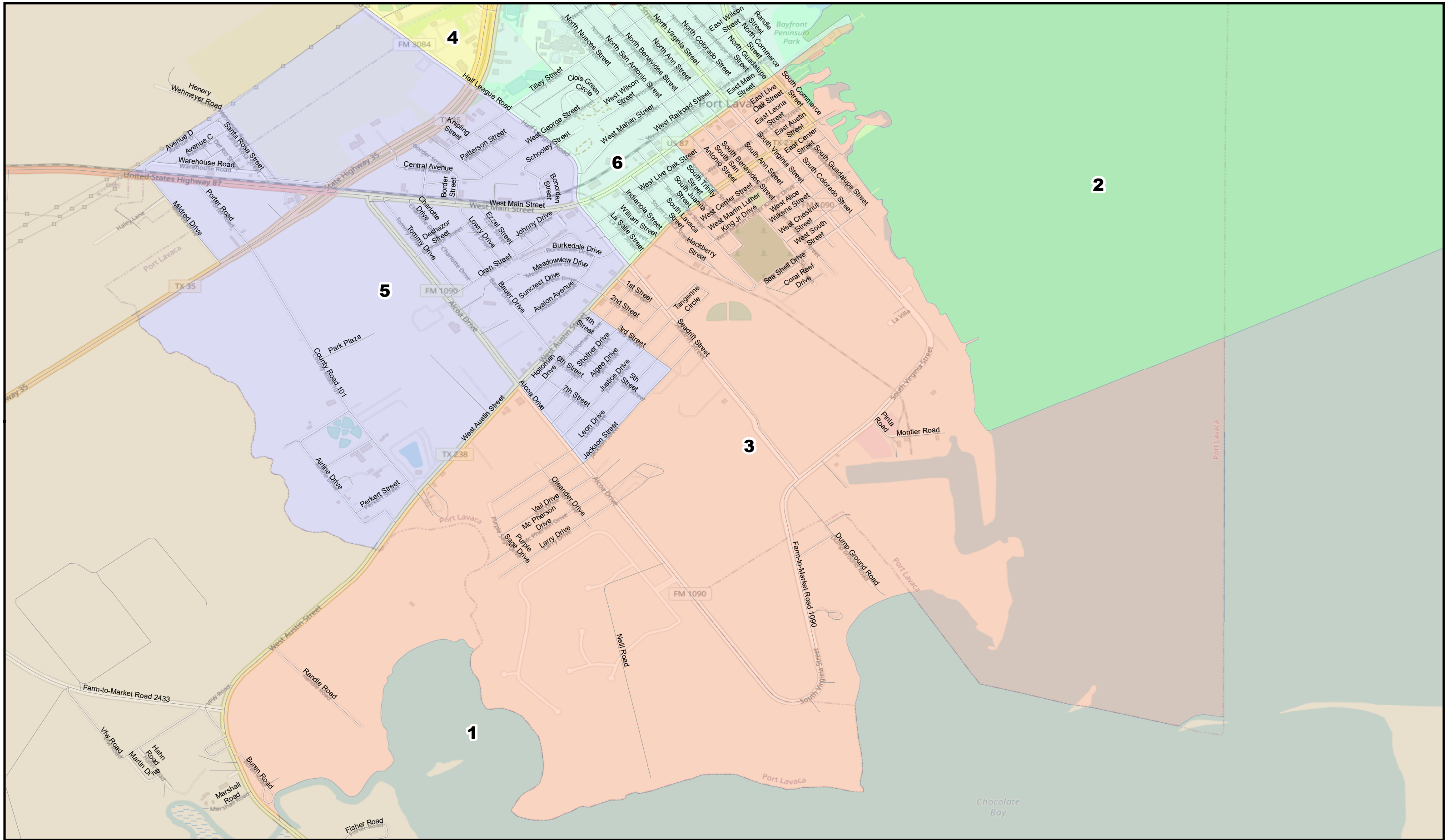
Calhoun Port Authority
Board Districts - Proposed Plan (Adopted November 9, 2022)
Board District 1



Calhoun Port Authority
Board Districts - Proposed Plan (Adopted November 9, 2022)
Board District 2

© 2022 Bickerstaff Heath Delgado Acosta LLP
 Data Source: Roads, Water and other features obtained from the 2020 Tiger/line files, U.S. Census Bureau

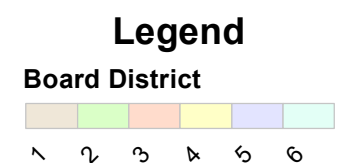
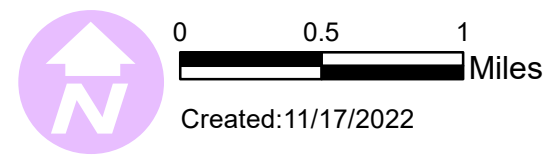
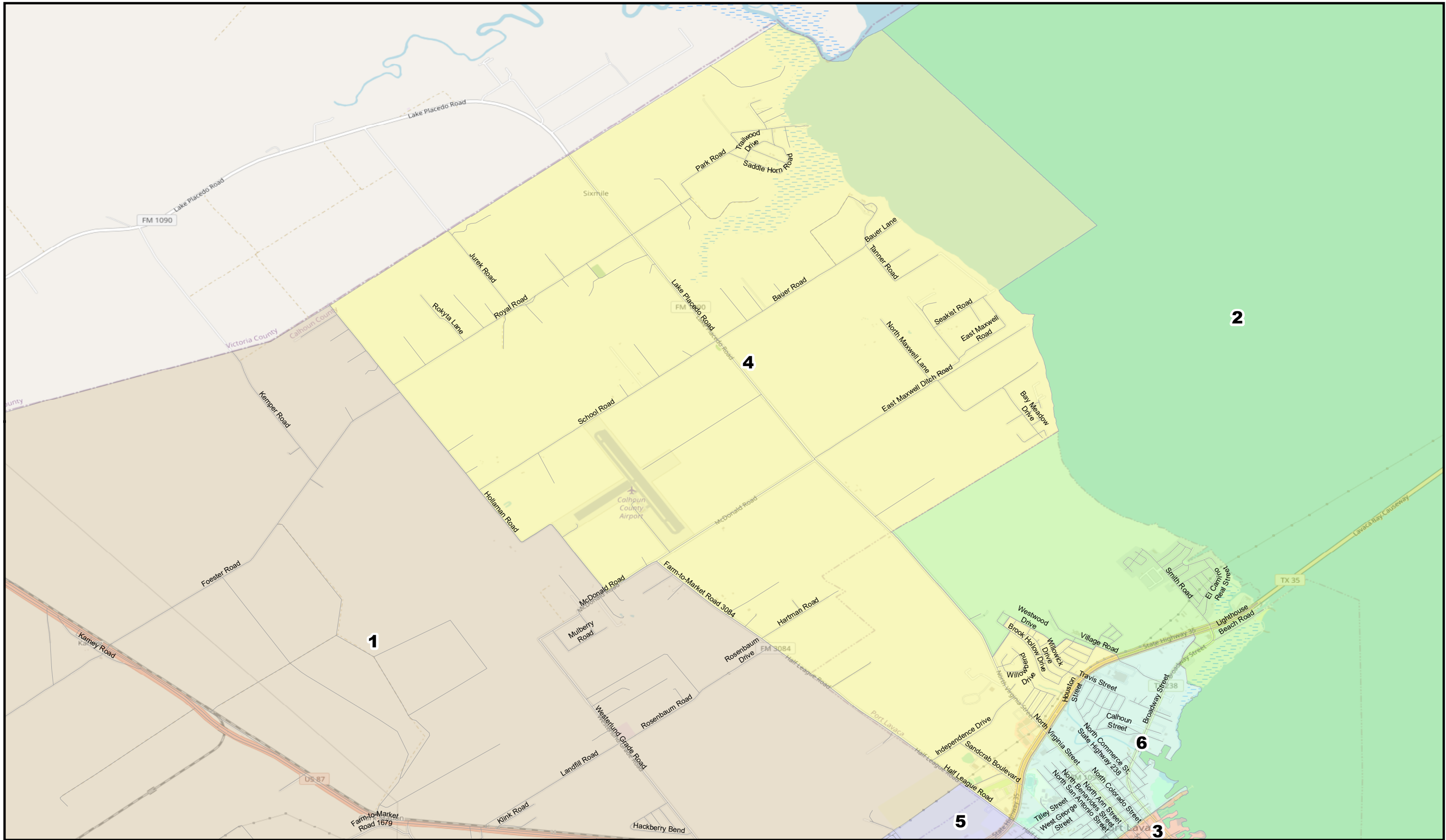




Calhoun Port Authority
Board Districts - Proposed Plan (Adopted November 9, 2022)
Board District 3

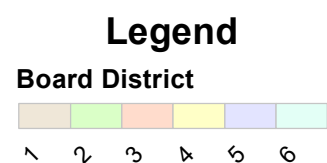
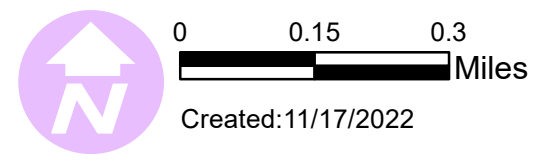
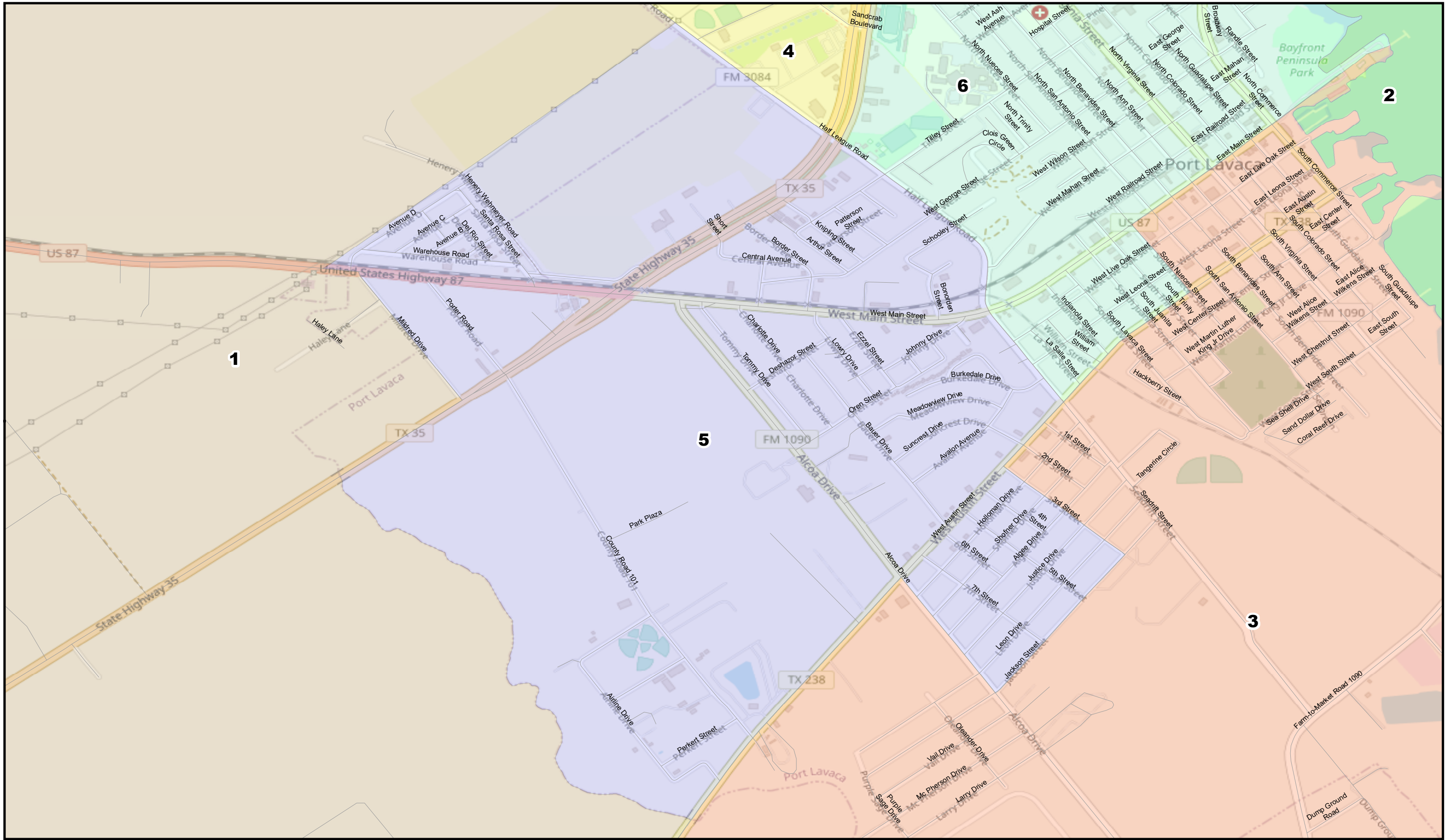
© 2022 Bickerstaff Heath Delgado Acosta LLP
 Data Source: Roads, Water and other features obtained from the 2020 Tiger/line files, U.S. Census Bureau





Calhoun Port Authority
Board Districts - Proposed Plan (Adopted November 9, 2022)
Board District 4

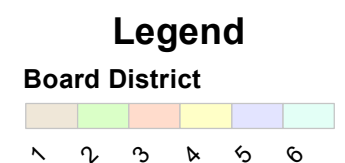
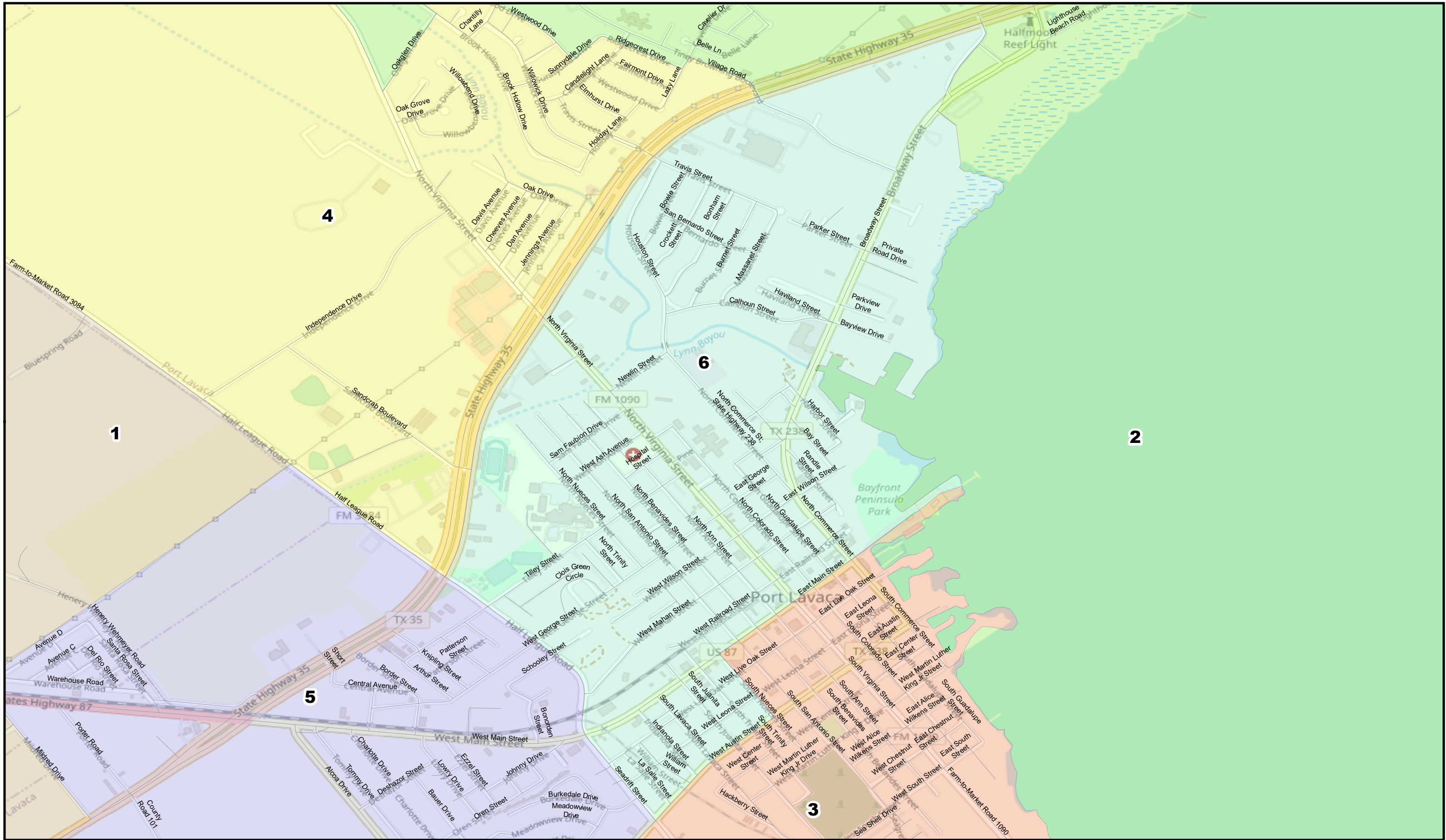
© 2022 Bickerstaff Heath Delgado Acosta LLP
 Data Source: Roads, Water and other features obtained from the 2020 Tiger/line files, U.S. Census Bureau



Calhoun Port Authority
Board Districts - Proposed Plan (Adopted November 9, 2022)
Board District 5

© 2022 Bickerstaff Heath Delgado Acosta LLP
 Data Source: Roads, Water and other features obtained from the 2020 Tiger/line files, U.S. Census Bureau





Calhoun Port Authority
Board Districts - Proposed Plan (Adopted November 9, 2022)
Board District 6

© 2022 Bickerstaff Heath Delgado Acosta LLP
 Data Source: Roads, Water and other features obtained from the 2020 Tiger/line files, U.S. Census Bureau

